









LEGEND

-  Proposed RNG Injection Station
 -  Potential Tie-in Locations
 -  Existing Pipeline
 -  Railway
 -  Preliminary Preferred Route
 -  Alternate Route #1
 -  Alternate Route #2
- 0 300 600 Meters
-  NORTH

Service Layer Credits: MNRF, World Light Gray Canvas Base: Esri, HERE, Garmin, USGS, EPA, NPS, NRCan